




International Bathymetric Chart of the Arctic Ocean (IBCAO)

Version 3.0: Released Spring 2012

What happens next?

IBCAO Compilation Team



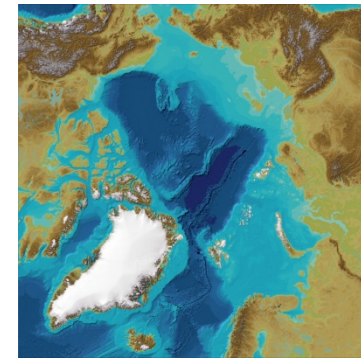
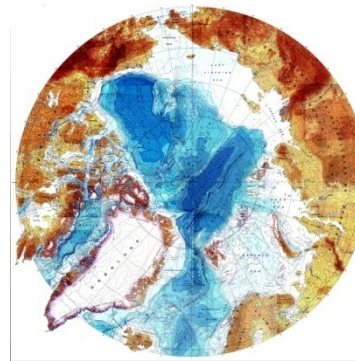

Arctic-Antarctic Seafloor Mapping Meeting 2011

Stockholm May 3-5

The International Bathymetric Chart of the Arctic Ocean (IBCAO) Version 3.0

Martin Jakobsson,¹ Larry Mayer,² Bernard Coakley,³ Julian A. Dowdeswell,⁴ Steve Forbes,⁵ Boris Fridman,⁶ Hanne Hodnesdal,⁷ Riko Noormets,⁸ Richard Pedersen,⁹ Michele Rebesco,¹⁰ Hans Werner Schenke,¹¹ Yulia Zarayskaya,¹² Daniela Accettella,¹⁰ Andrew Armstrong,² Robert M. Anderson,¹³ Paul Bienhoff,¹⁴ Angelo Camerlenghi,¹⁵ Ian Church,¹⁶ Margo Edwards,¹⁷ James V. Gardner,² John K. Hall,¹⁸ Benjamin Hell,¹ Ole Hestvik,¹⁹ Yngve Kristoffersen,²⁰ Christian Marcussen,²¹ Rezwan Mohammad,¹ David Mosher,²² Son V. Nghiem,²³ Maria Teresa Pedrosa,¹⁵ Paola G. Travaglini,⁵ and Pauline Weatherall²⁴

Received 2 May 2012; revised 4 June 2012; accepted 4 June 2012; published 29 June 2012.



1500

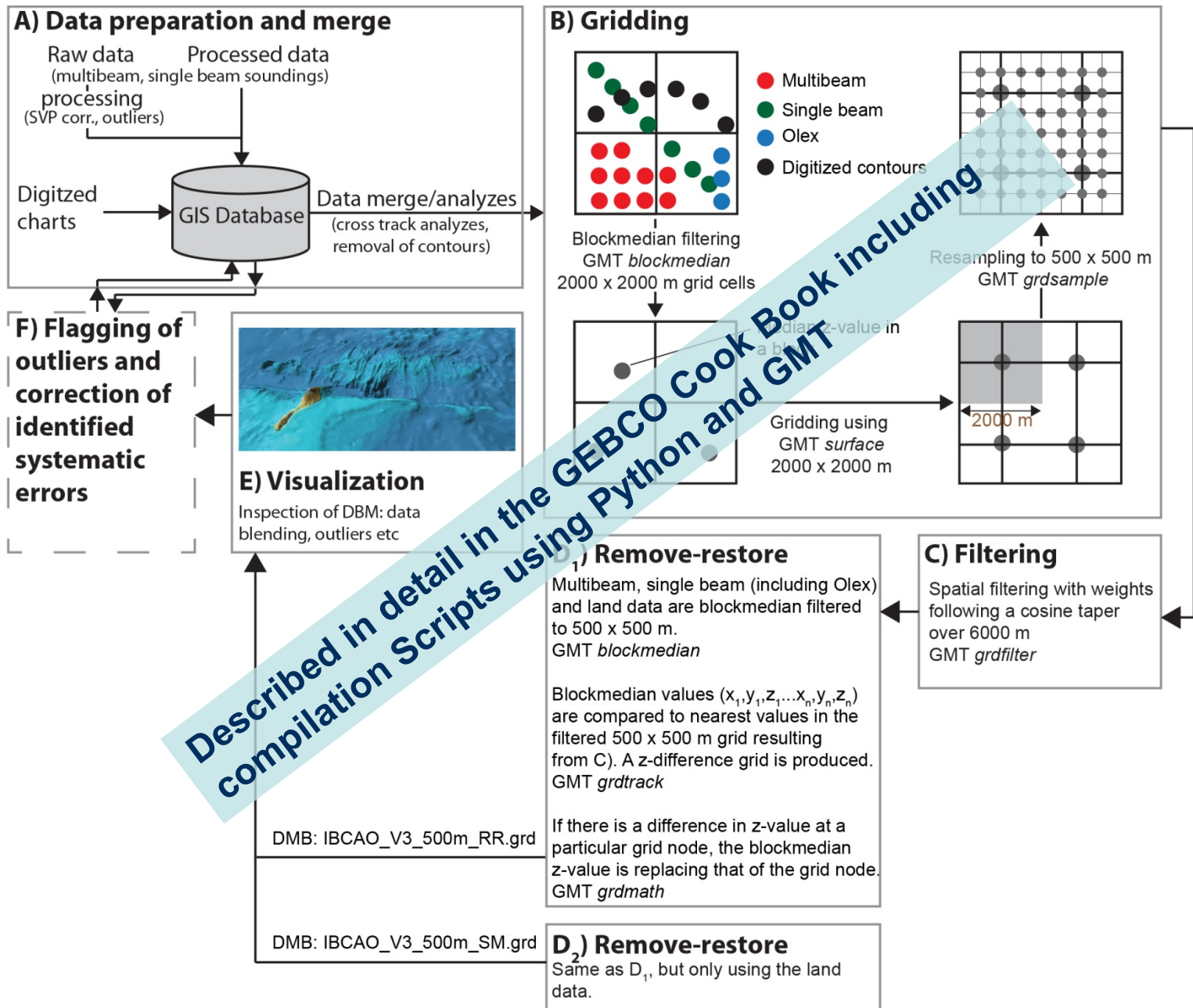
1800

1900

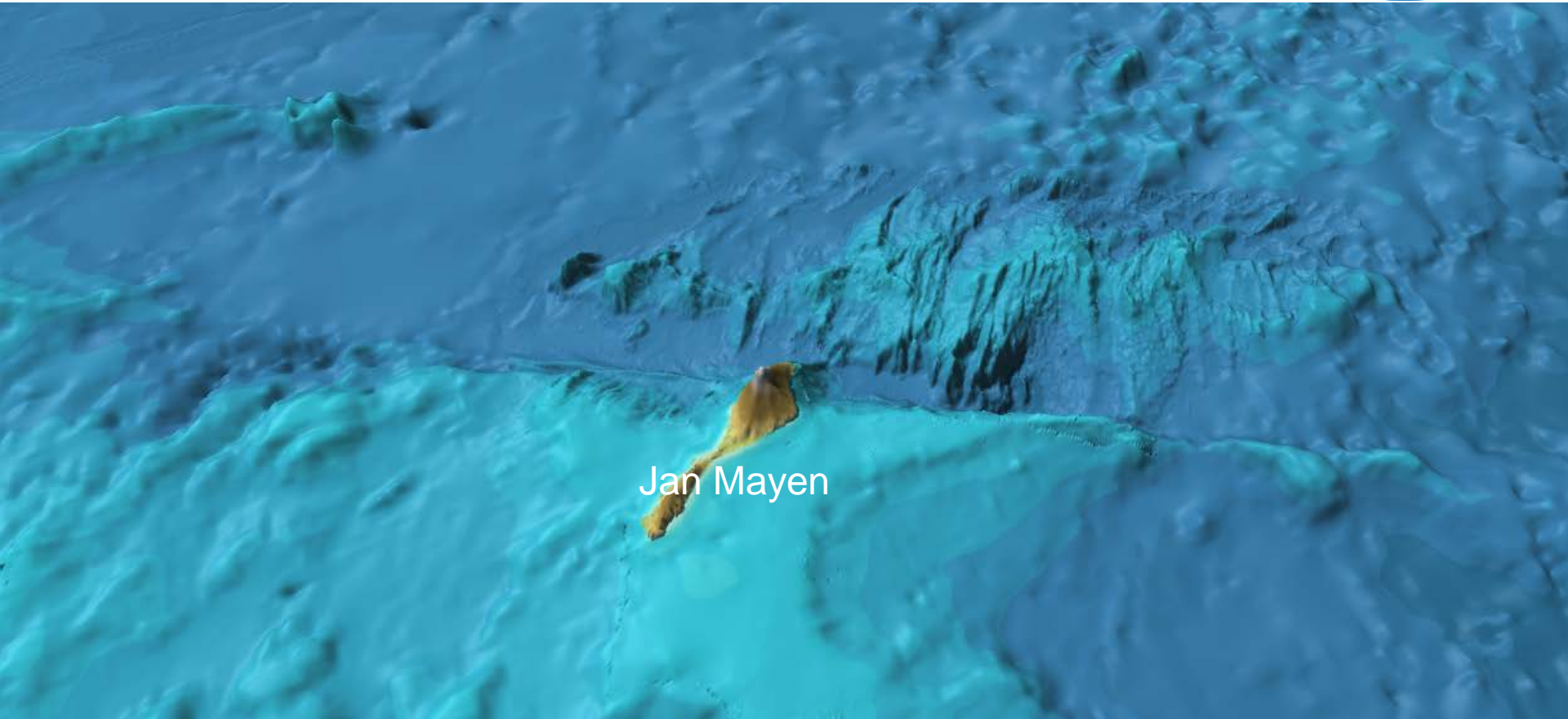
2000



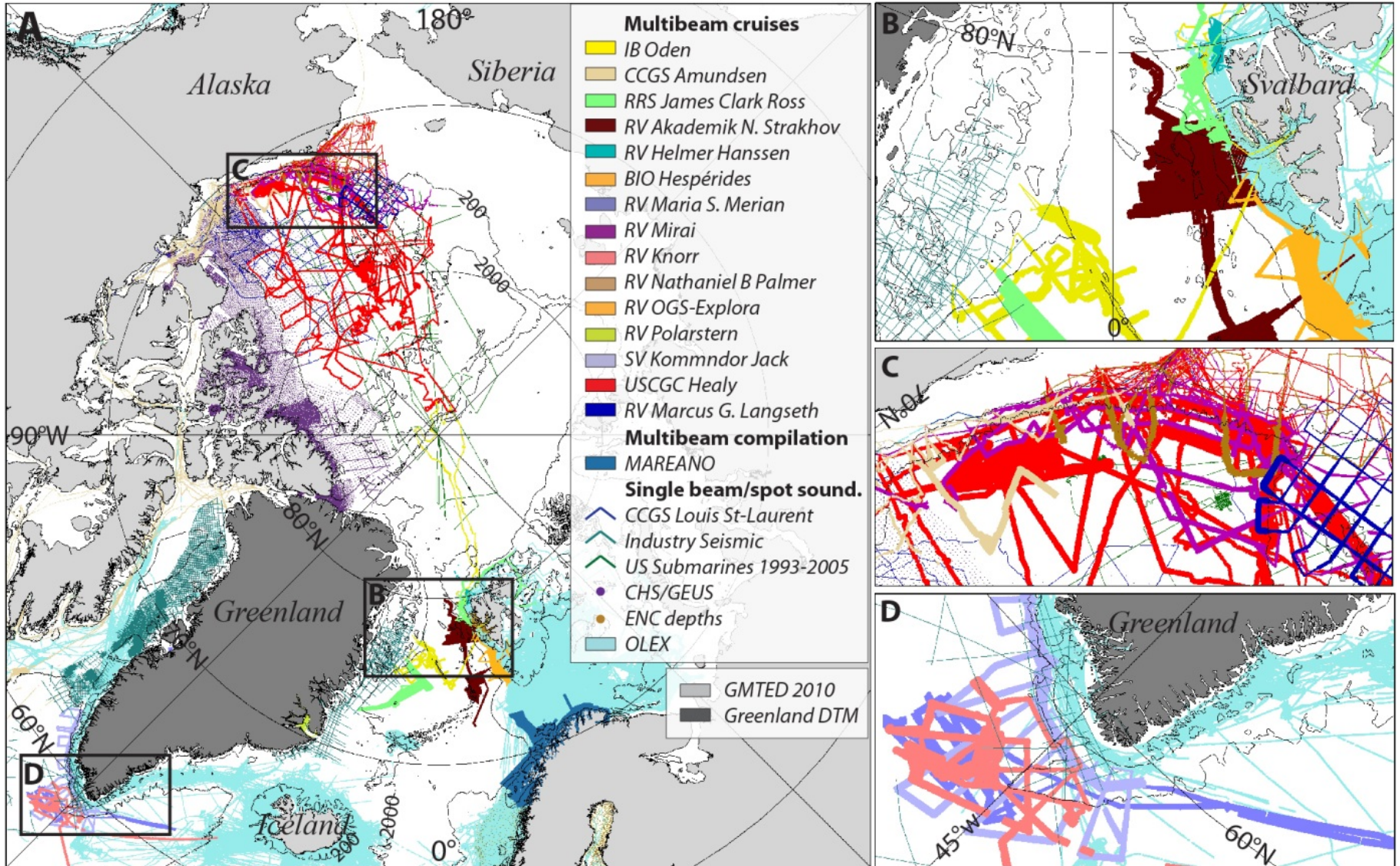
Gridding concept



High resolution is well blended with low resolution source data

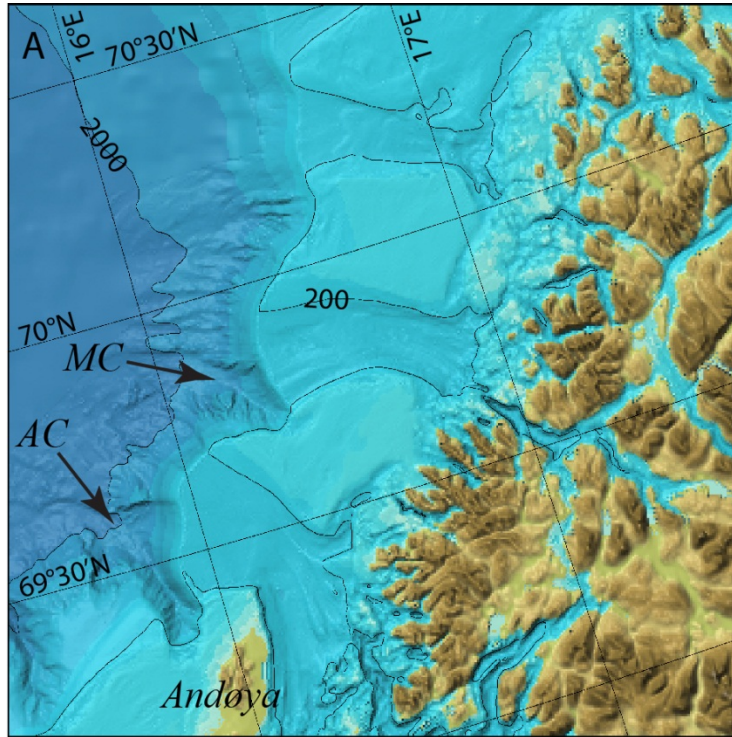


New source data added to Version 3.0

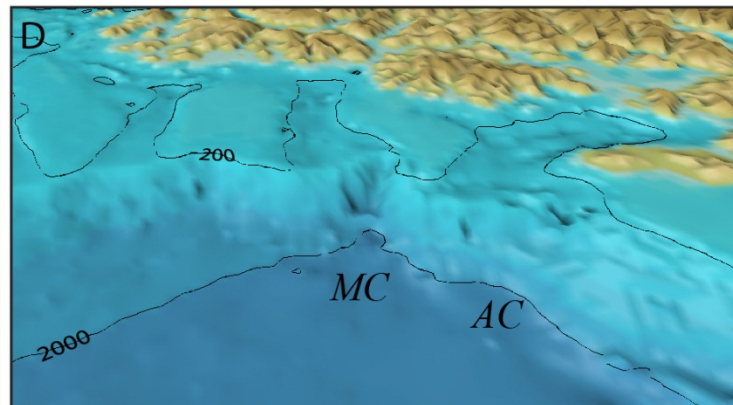
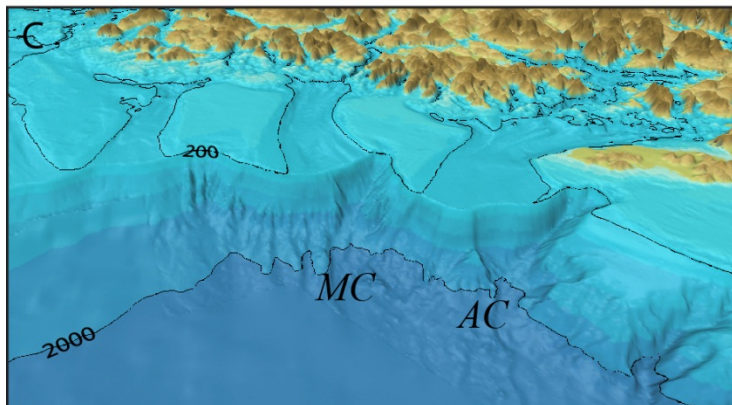
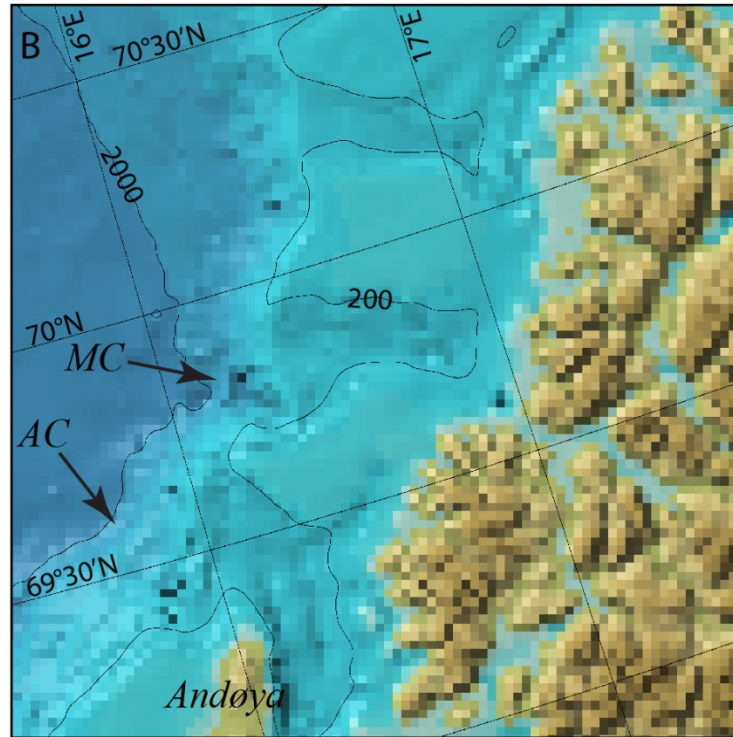


Results

Version 3.0



Version 2.0



What happens next?



Incorporation of IBCAO into GEBCO global 0.5 min grid

Next Arctic-Antarctic Mapping Meeting

Collaboration with World Ocean Council initiated

More crowd source data, special emphasis on areas around Greenland through research project

More UNCLOS data from the central AO to be included

Next major update scheduled to late fall 2014