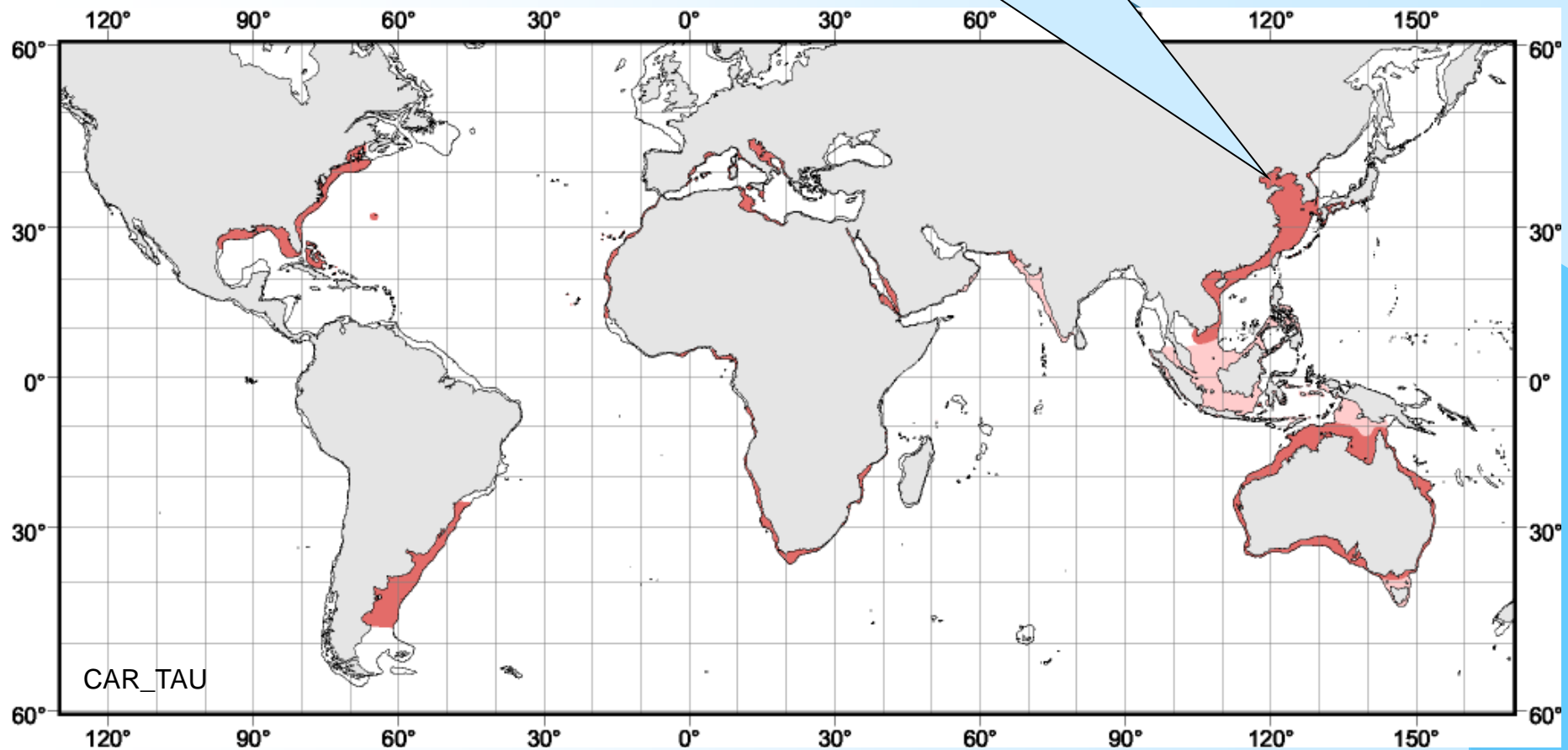


**USE OF THE GEBCO
DIGITAL ATLAS FOR
COMPILATION OF MAPS
OF SEA FAUNA SPECIES
DISTRIBUTION**

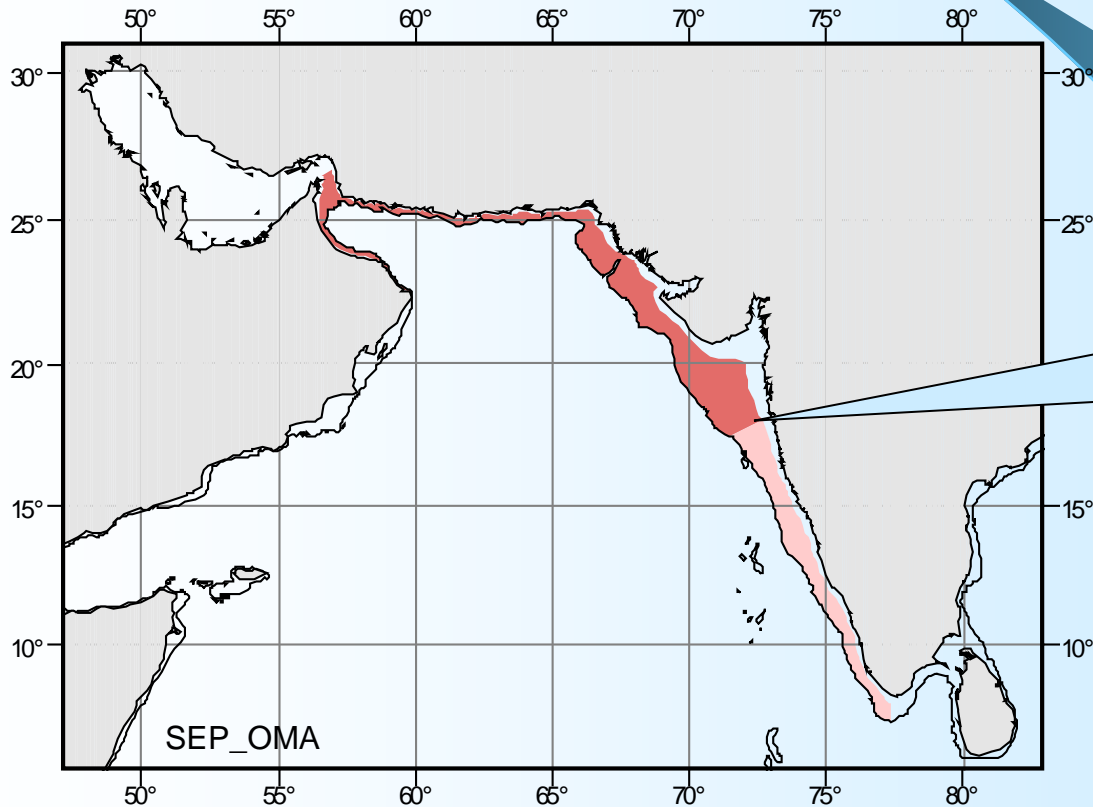
I. DISTRIBUTION OF SPECIES DEPENDING ON DEPTHS

• FROM COASTLINE TO FIXED BATHYMETRIC CONTOURS

From 0 to 200 m

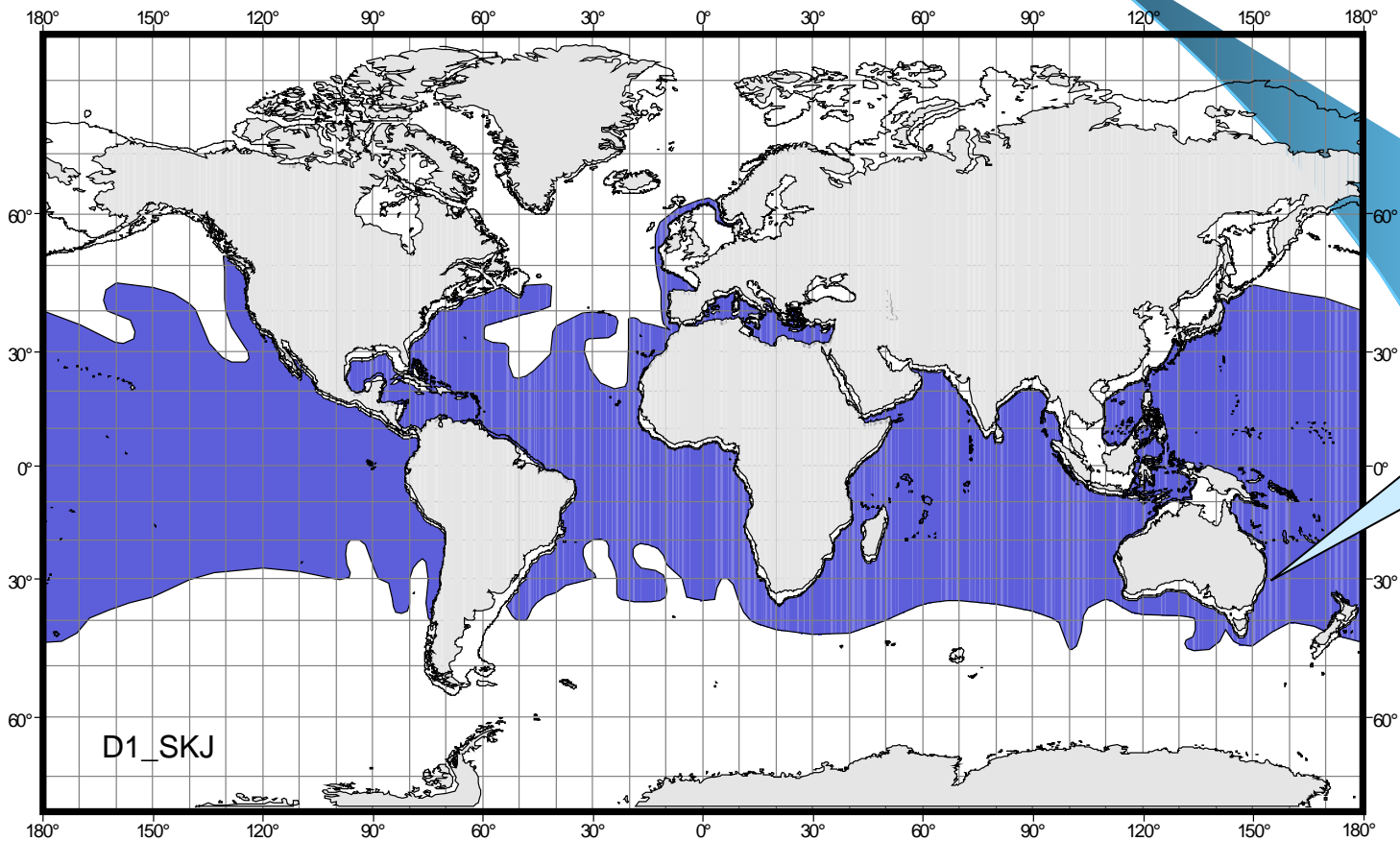


• FROM BATHYMETRIC CONTOUR TO BATHYMETRIC CONTOUR



From 50 m
to 200 m

• FROM BATHYMETRIC CONTOUR TO THE OPEN OCEAN

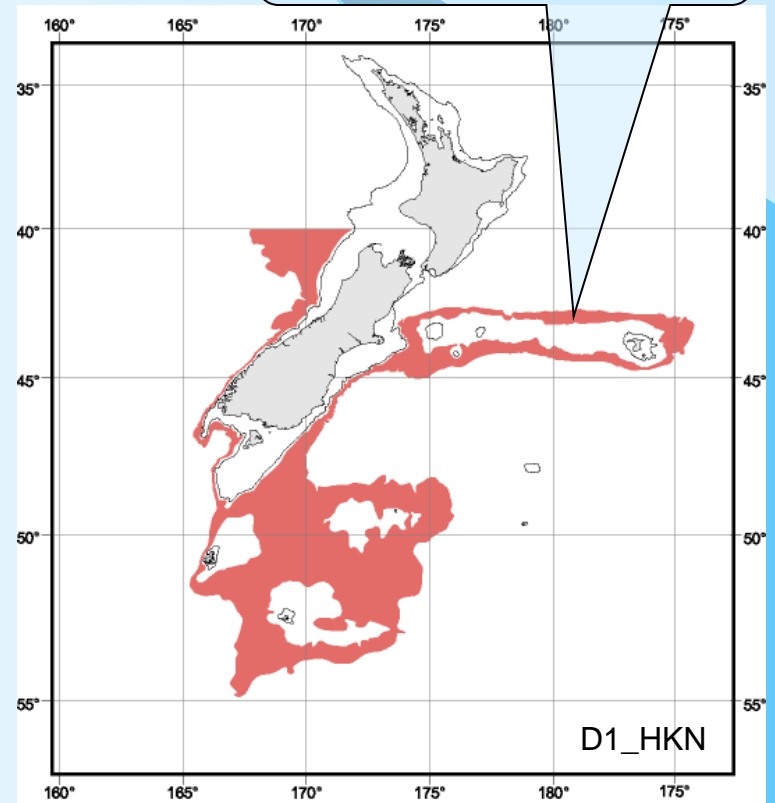
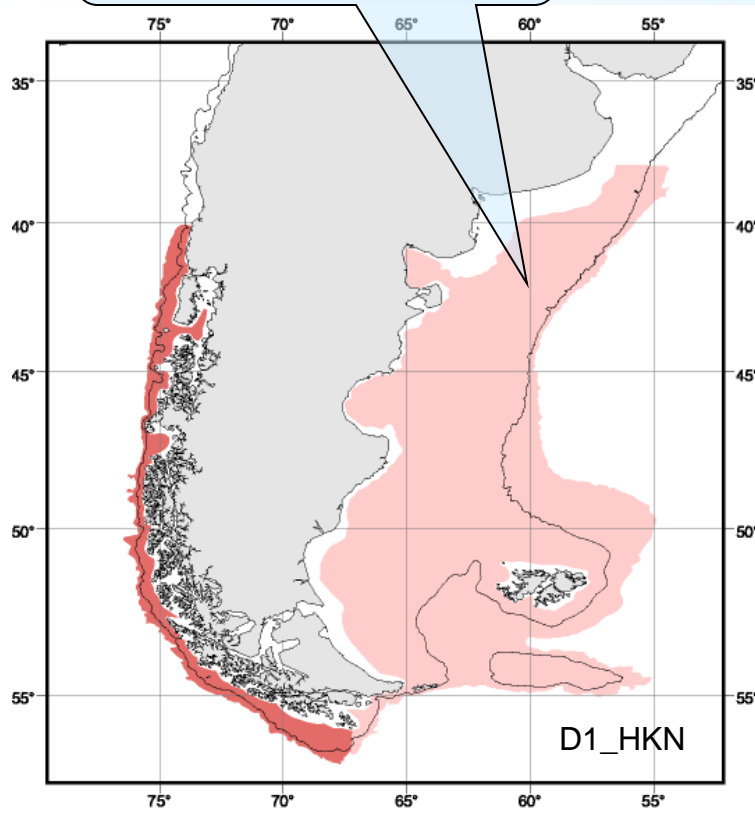


From
200 m

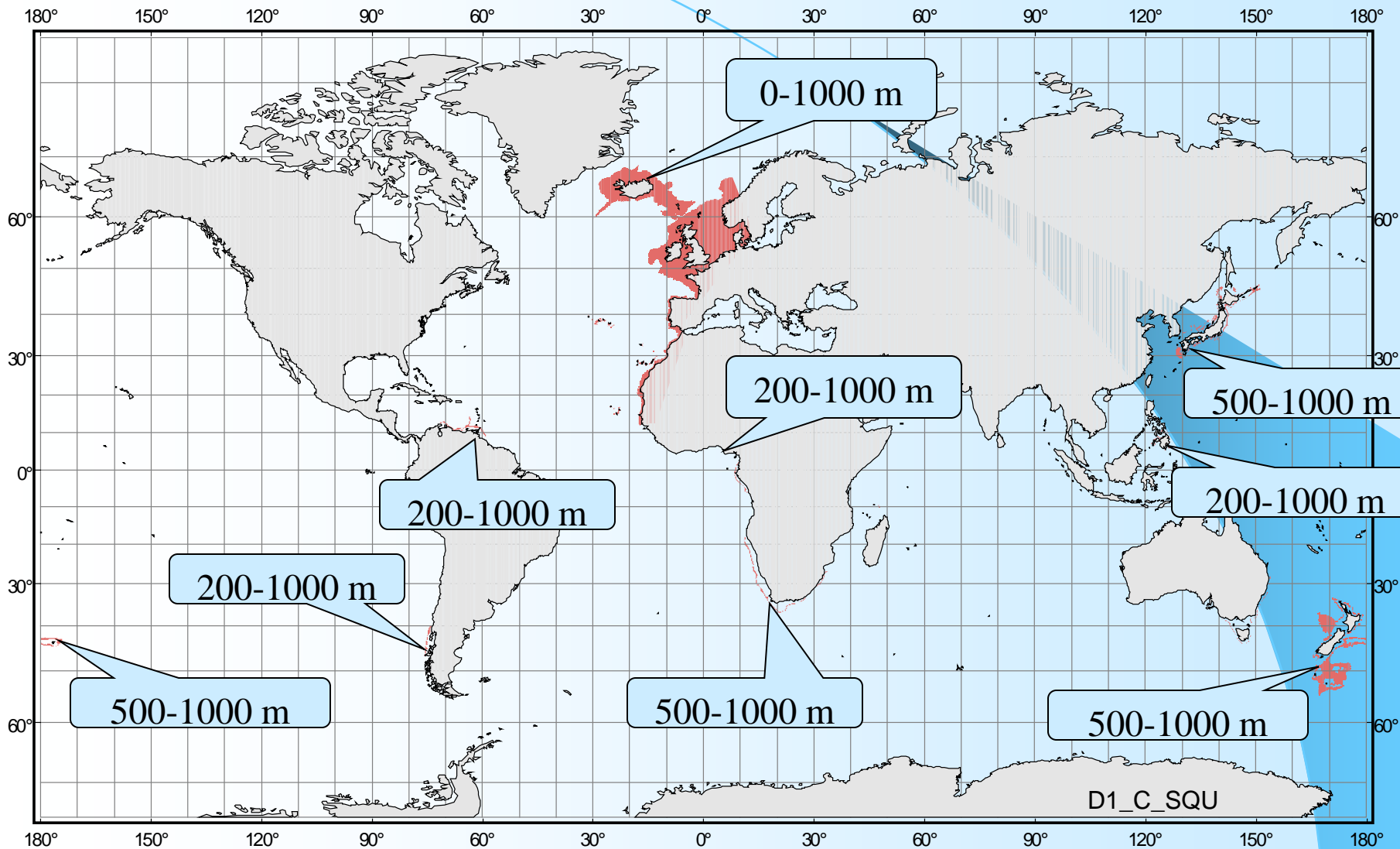
• PATTERNS WITH DIFFERENT RANGE OF DEPTHS

50 m – 500 m

500 m – 1000 m

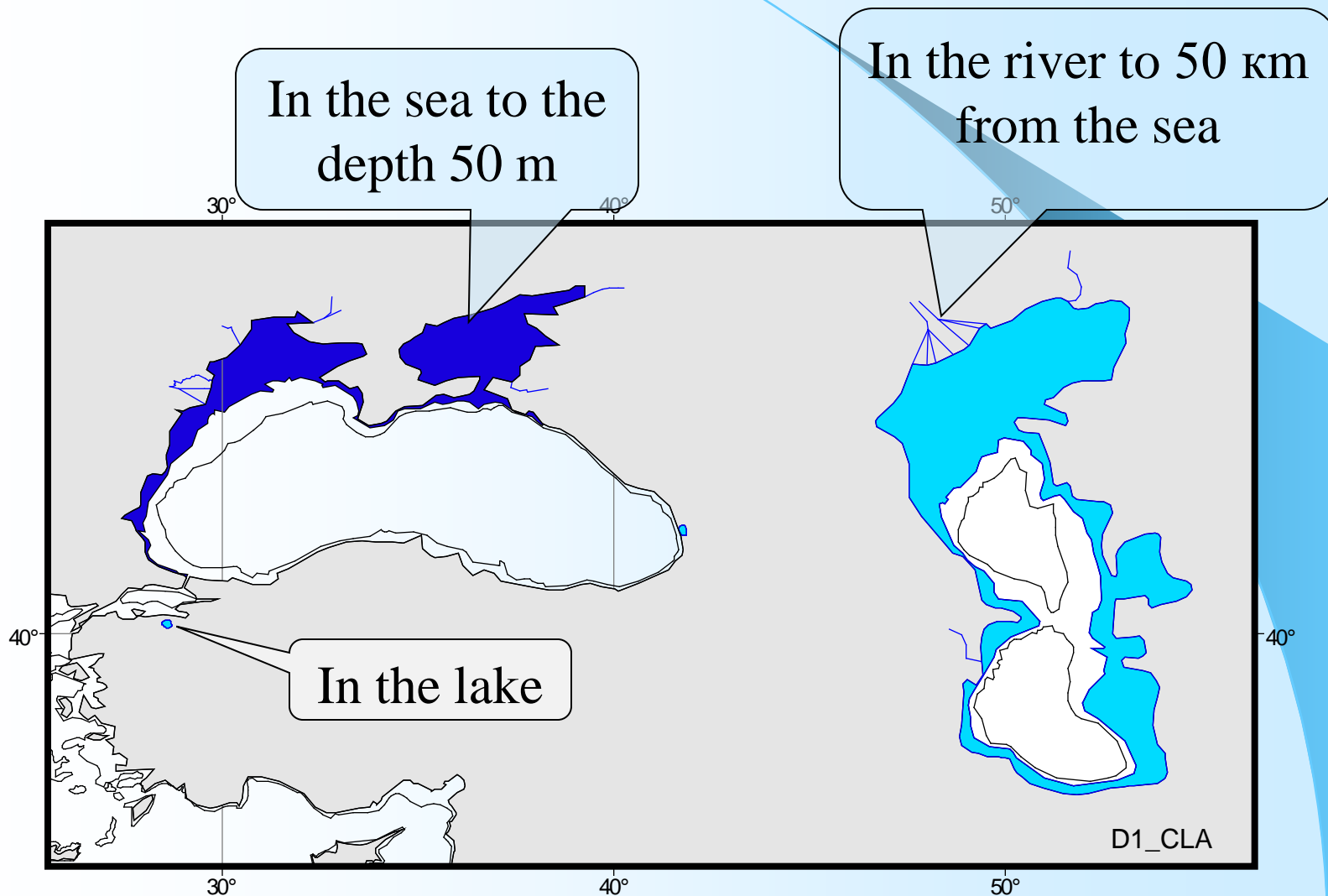


PATTERNS WITH DIFFERENT RANGE OF DEPTHS



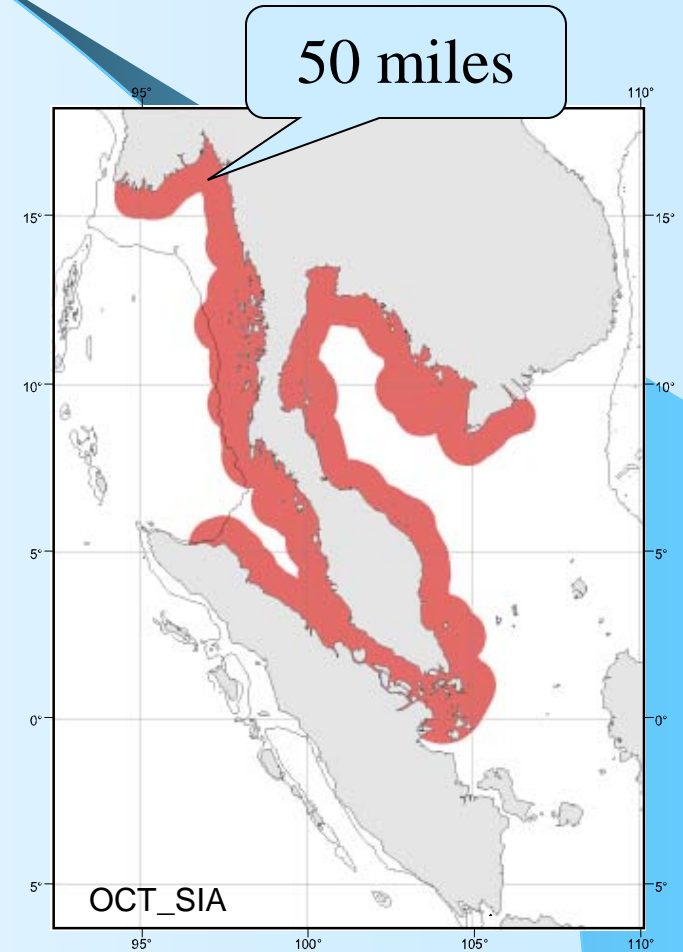
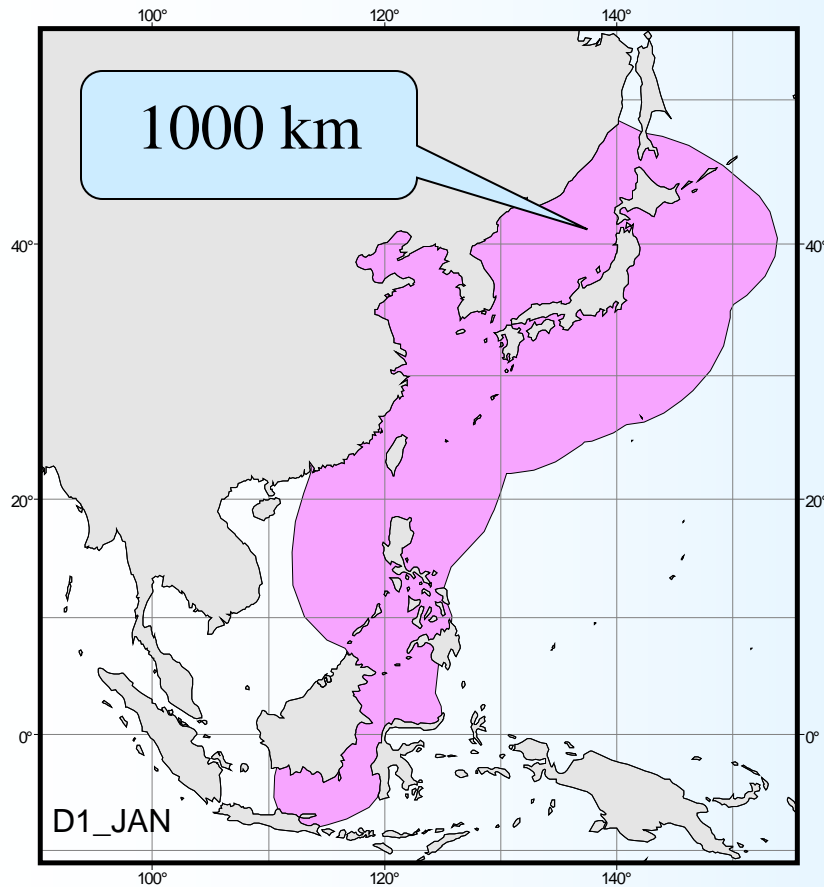
• SEA AND FRESH WATER SPECIES

- *Distribution in the sea to the fixed bathymetric contour, in the rivers (to the fixed distance from the sea) and lakes*



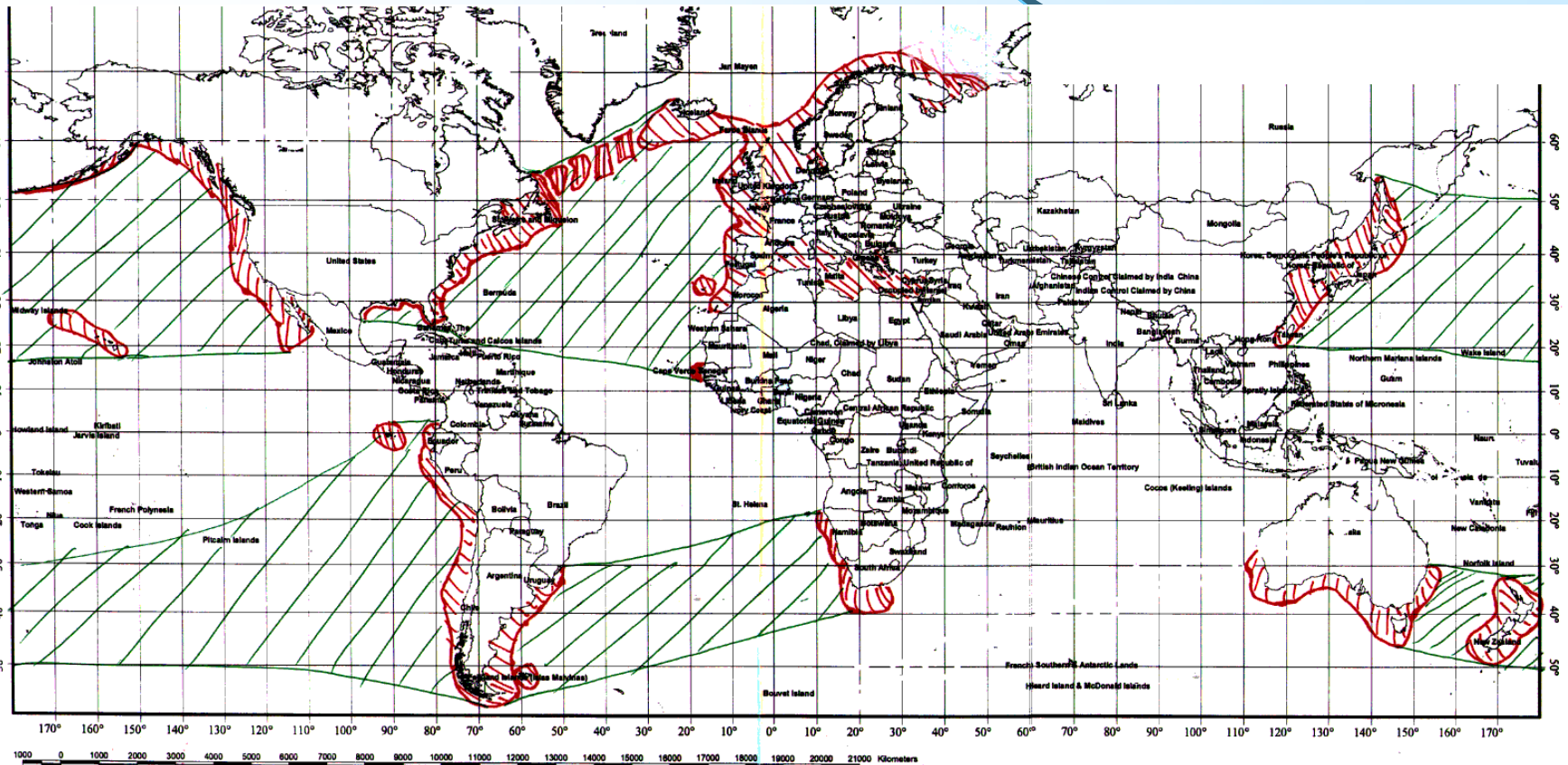
II. DISTRIBUTION OF SPECIES WITHOUT DEPENDENCE ON THE DEPTH

• DEPENDING OF THE DISTANCE FROM THE COASTLINE (BUFFER)



• COMPILATION IN ACCORDANCE WITH DRAFT MANUSCRIPT MAP

Original manuscript



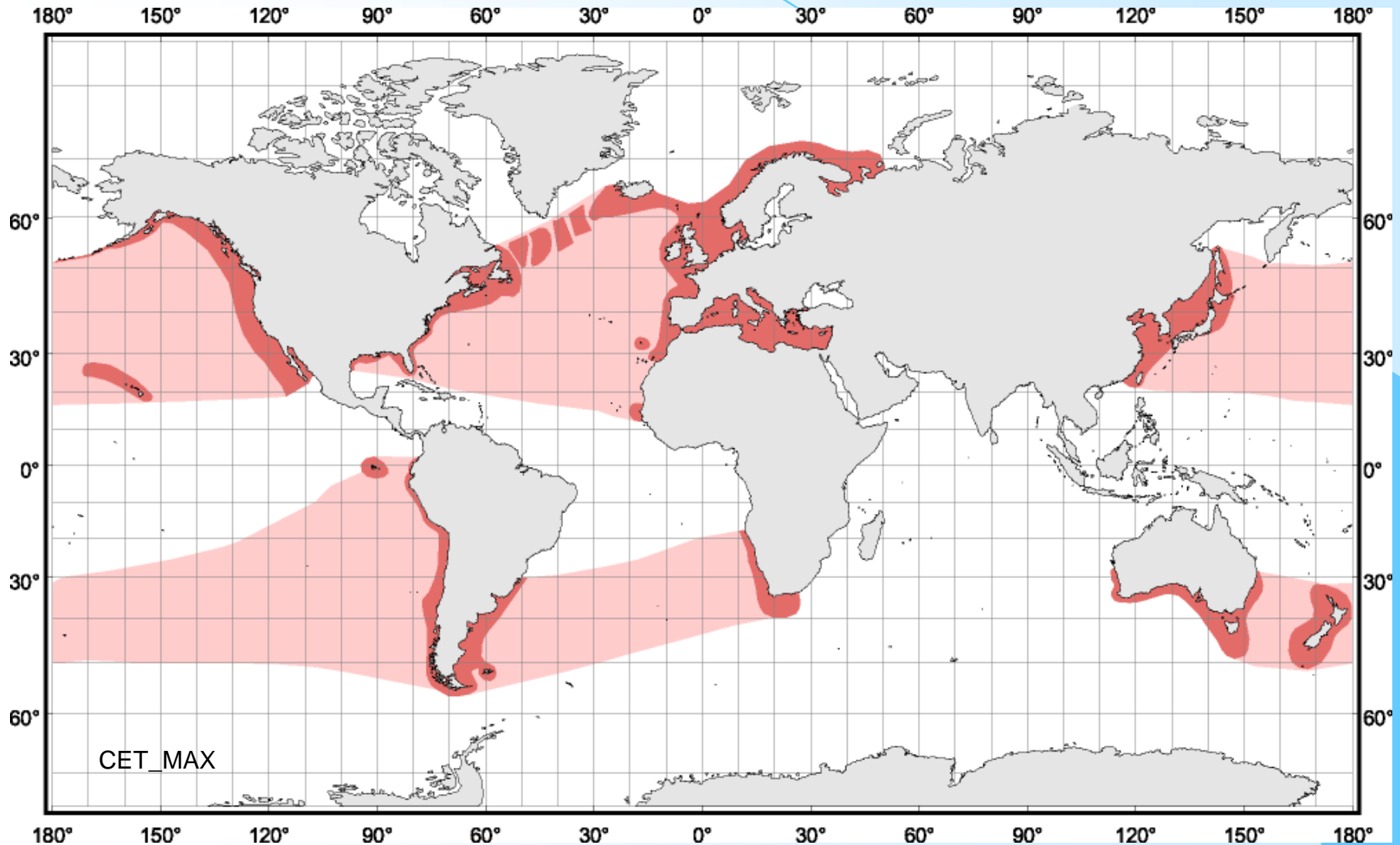
Cetorhinus maximus

— Geographic Distribution

— Uncertain Geographic Distribution

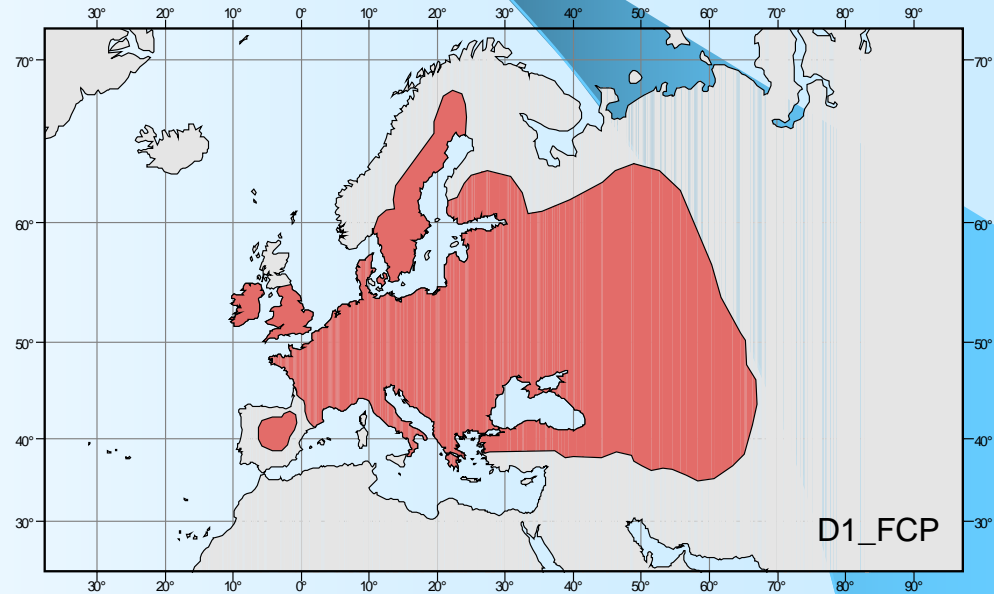
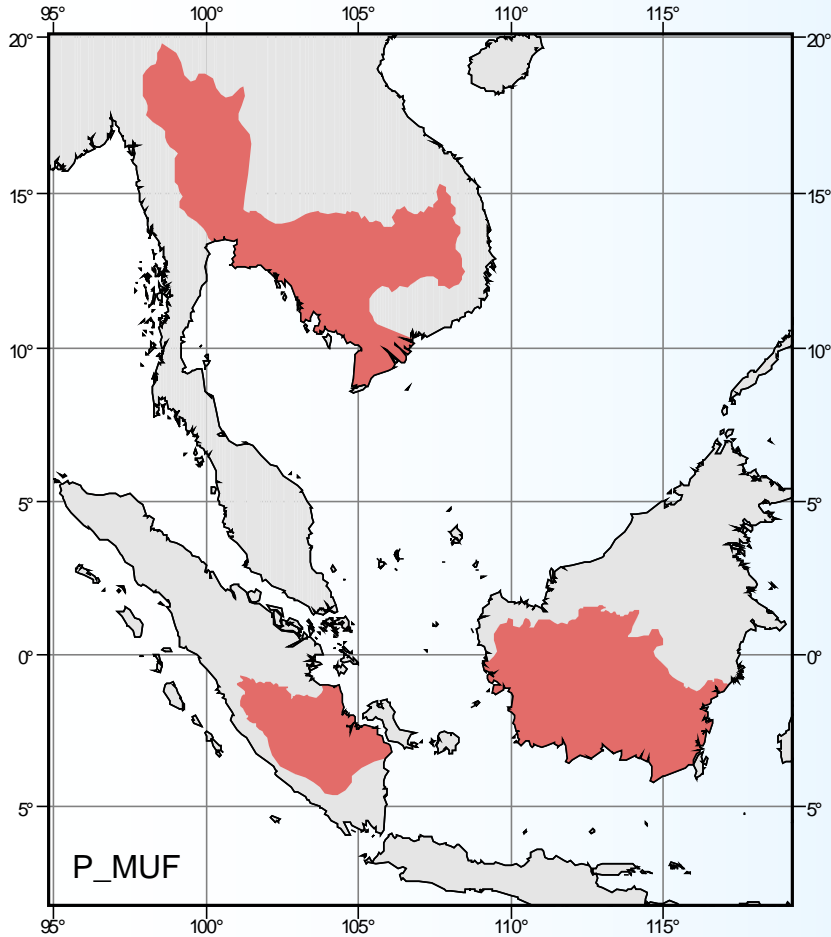
COMPILATION IN ACCORDANCE WITH DRAFT MANUSCRIPT MAP

Compiled map



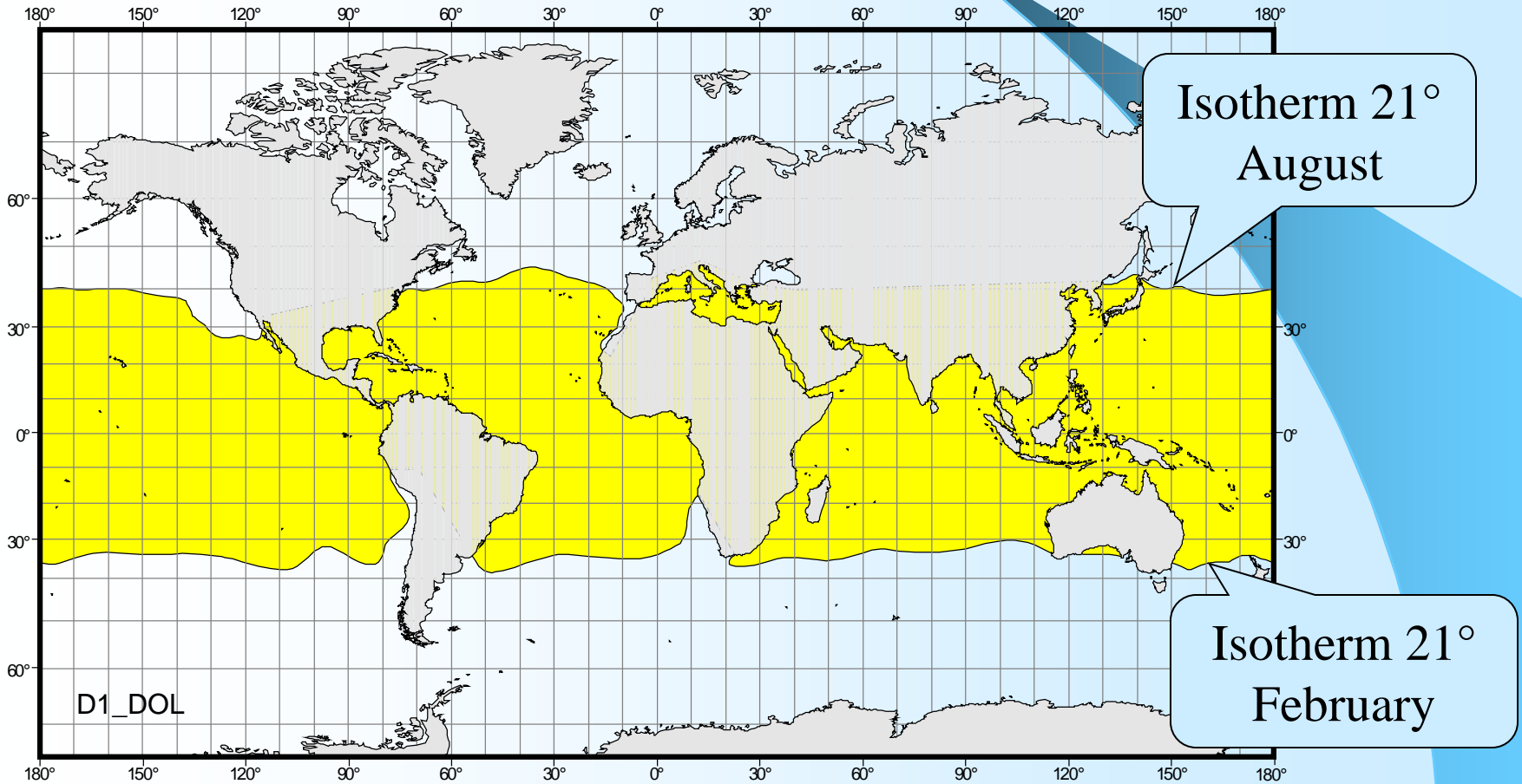
• FRESHWATER SPECIES

- *According to watersheds of rivers with species*



• IN ACCORDANCE WITH TEMPERATURE CONDITIONS

- *Between temperature contours*



• IN ACCORDANCE WITH CLIMATIC WATERS STRUCTURE

