



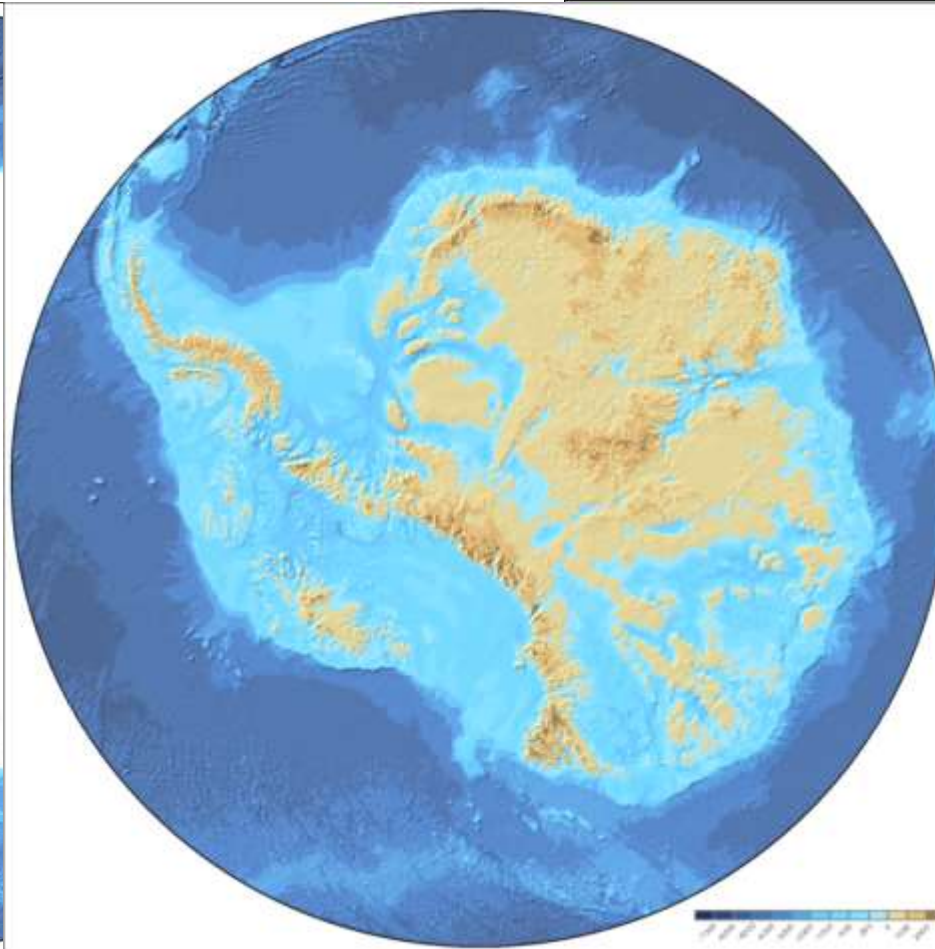
IBCSO - Status report


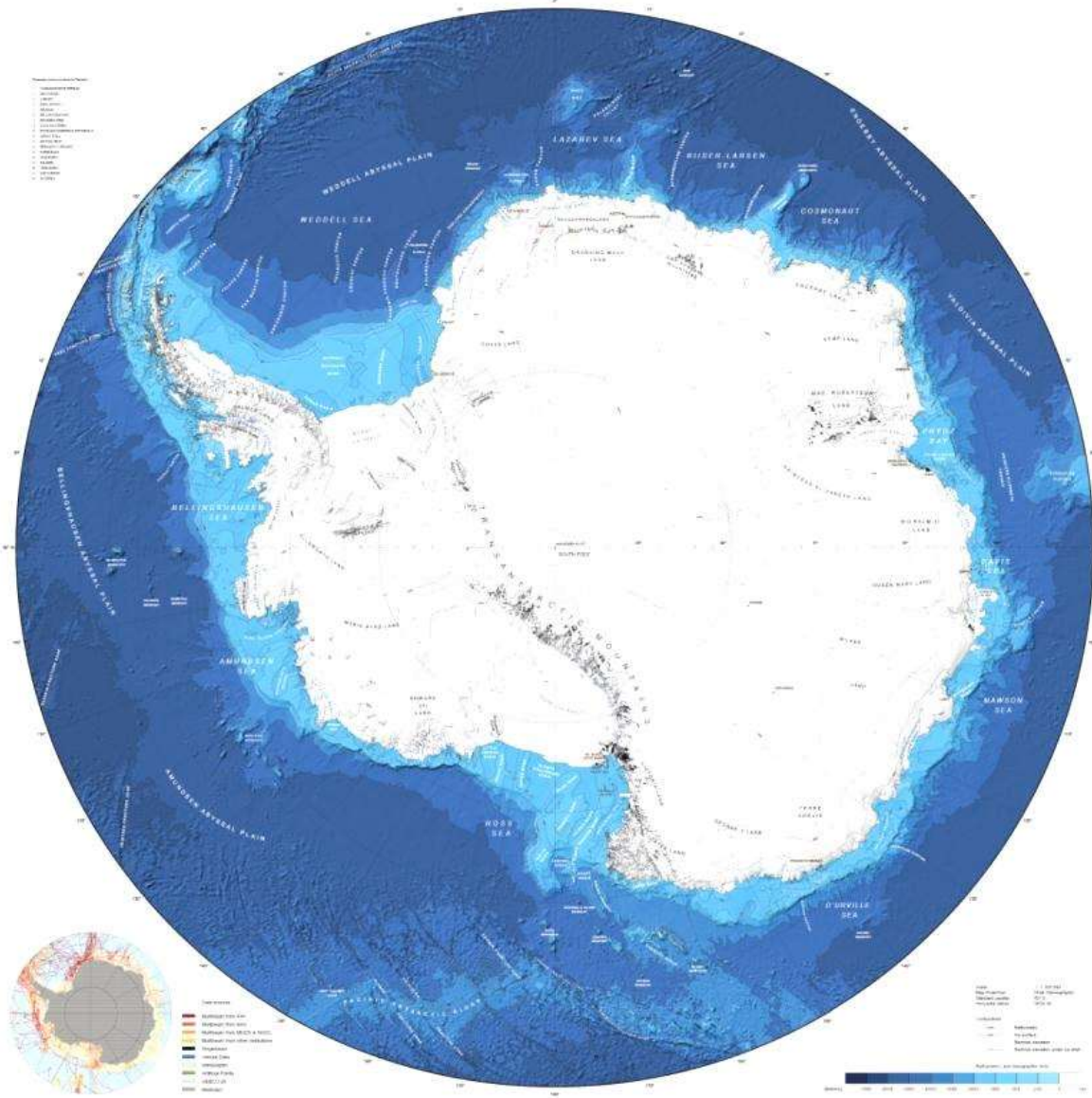
GEBCO TSCOM/SCRUM

IBCSO V1.0 (since 2013)



60° S
500 x 500 m
www.ibcso.org





THE INTERNATIONAL BATHYMETRIC CHART OF THE SOUTHERN OCEAN (IBCSO)

Legend Information
 The IBCSO project is managed by the International Hydrographic Commission (IHO) in Paris. The IHO is the international organization that sets the standards for hydrographic surveying and charting. The IBCSO project is a joint effort of the IHO and the International Geophysical Year (IGY) 1958-1959. The IBCSO project is a joint effort of the IHO and the International Geophysical Year (IGY) 1958-1959. The IBCSO project is a joint effort of the IHO and the International Geophysical Year (IGY) 1958-1959.

IBCSO project goals
 The IBCSO project is a joint effort of the IHO and the International Geophysical Year (IGY) 1958-1959. The IBCSO project is a joint effort of the IHO and the International Geophysical Year (IGY) 1958-1959. The IBCSO project is a joint effort of the IHO and the International Geophysical Year (IGY) 1958-1959.

IBCSO project partners
 The IBCSO project is a joint effort of the IHO and the International Geophysical Year (IGY) 1958-1959. The IBCSO project is a joint effort of the IHO and the International Geophysical Year (IGY) 1958-1959. The IBCSO project is a joint effort of the IHO and the International Geophysical Year (IGY) 1958-1959.

IBCSO project sponsors
 The IBCSO project is a joint effort of the IHO and the International Geophysical Year (IGY) 1958-1959. The IBCSO project is a joint effort of the IHO and the International Geophysical Year (IGY) 1958-1959. The IBCSO project is a joint effort of the IHO and the International Geophysical Year (IGY) 1958-1959.

IBCSO project contacts
 The IBCSO project is a joint effort of the IHO and the International Geophysical Year (IGY) 1958-1959. The IBCSO project is a joint effort of the IHO and the International Geophysical Year (IGY) 1958-1959. The IBCSO project is a joint effort of the IHO and the International Geophysical Year (IGY) 1958-1959.

1 x 1.2 m
www.ibcso.org
 -> order at NGDC

IBCSO V2.0!



New Data ?



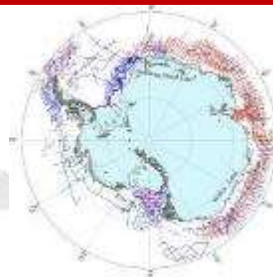
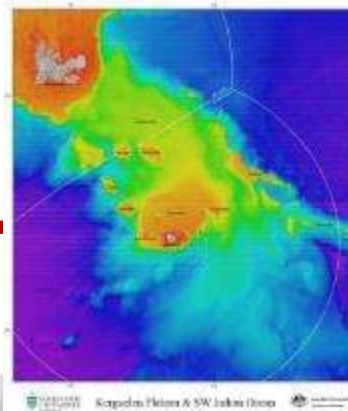
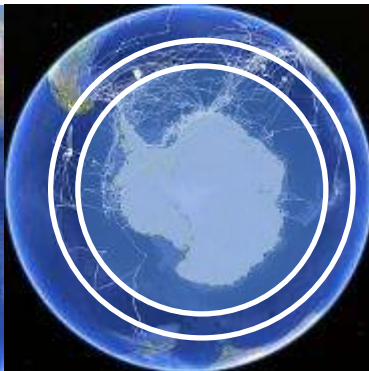
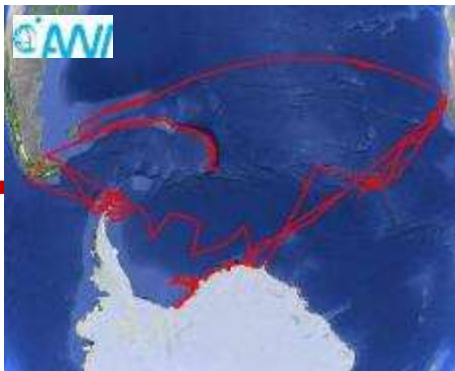
**SCAR OPEN SCIENCE
CONFERENCE, XXXIII SCAR
BIENNIAL MEETINGS,
AND XXVI COMNAP AGM**

23 August to 3 September 2014,
New Zealand

50° S

EG IBCSO – Meeting

Image: Rob Sulisted/www.naturespic.com



RV "Akademik Trashnikov"

BAS	Cruises	Files
IBCSO V1.0 (below 60° S)	29	~10,000
Current (below 60° S)	53	~12,500 (only 2500 extra)
between 50° S and 60° S	74	~11,000 (all additional)

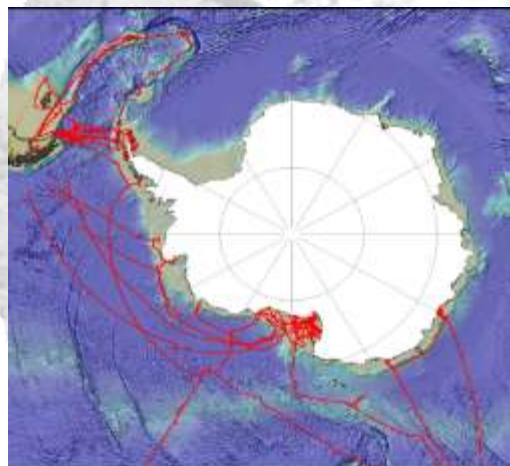
• • •



RV "Akademik Fedorov"



RV "Akademik Alexander Karpinski"



Envisioned data transfer at next SCAR Conference in 2016

